





### Översvämning vid klimatanpassat [kf 1,2] HQ100

- Djup (m)
-  <= 0.5
  -  0.5 - 2.0
  -  2.0 - 4.0
  -  > 4.0



Referenssystem RH 2000  
Koordinatsystem SWEREF99 16 30 EPSG: 3010